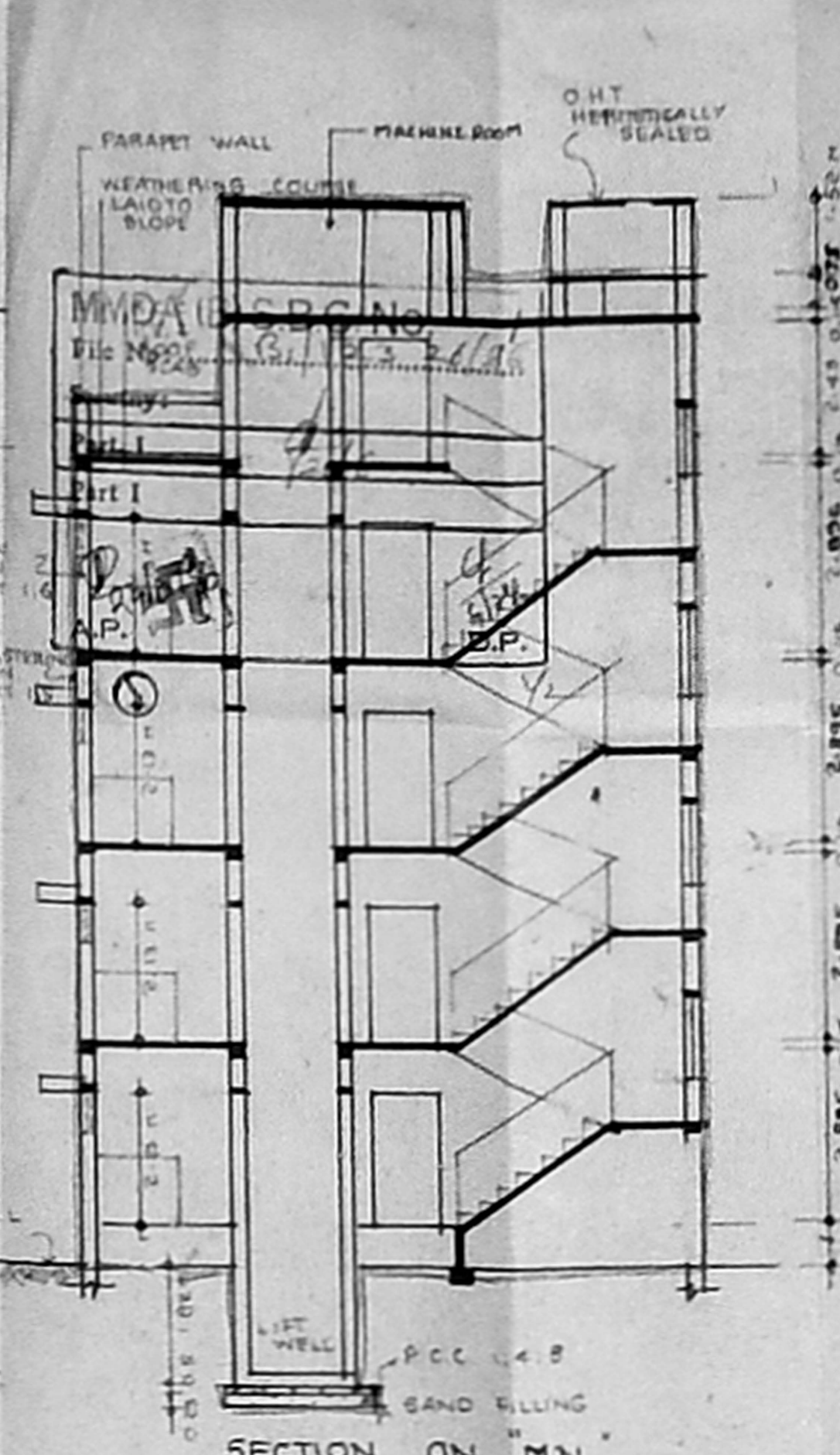
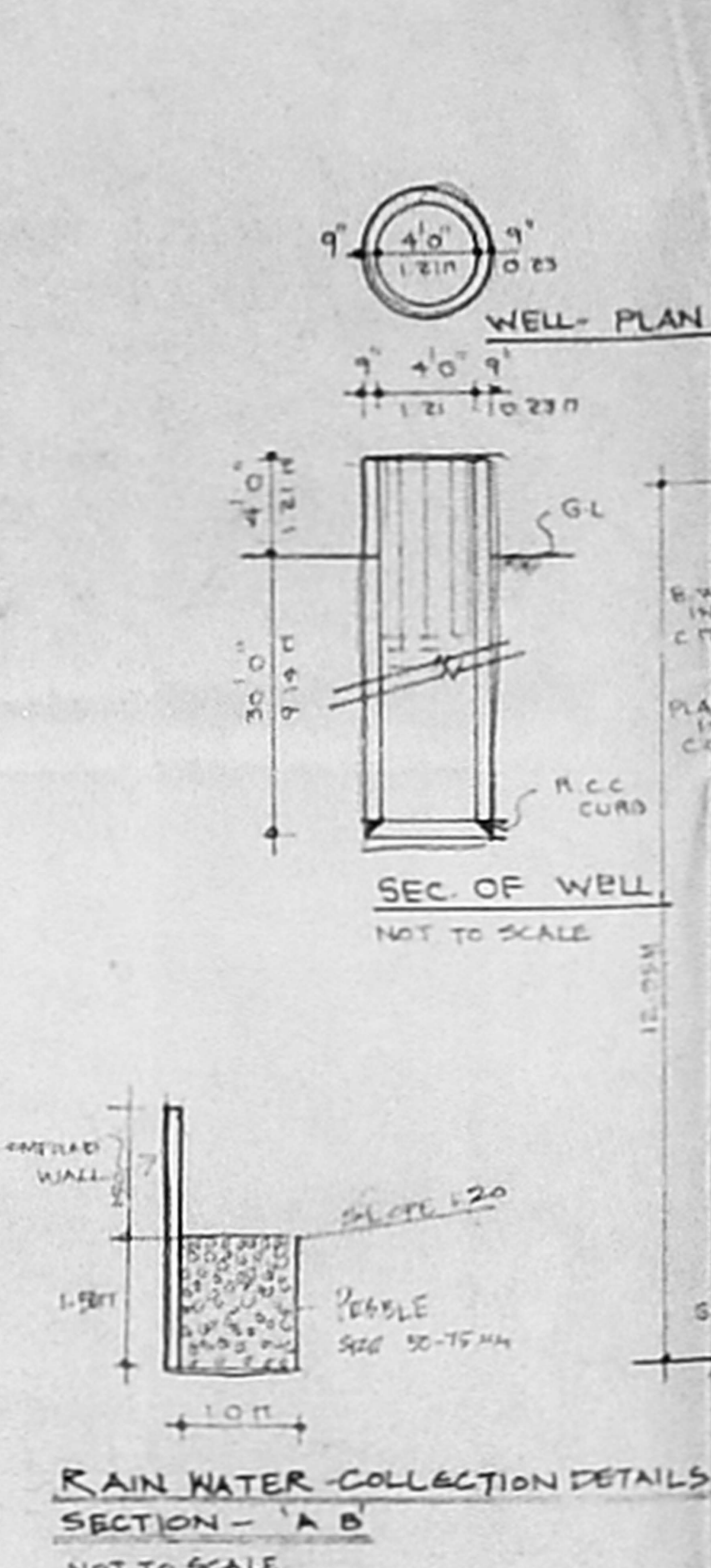
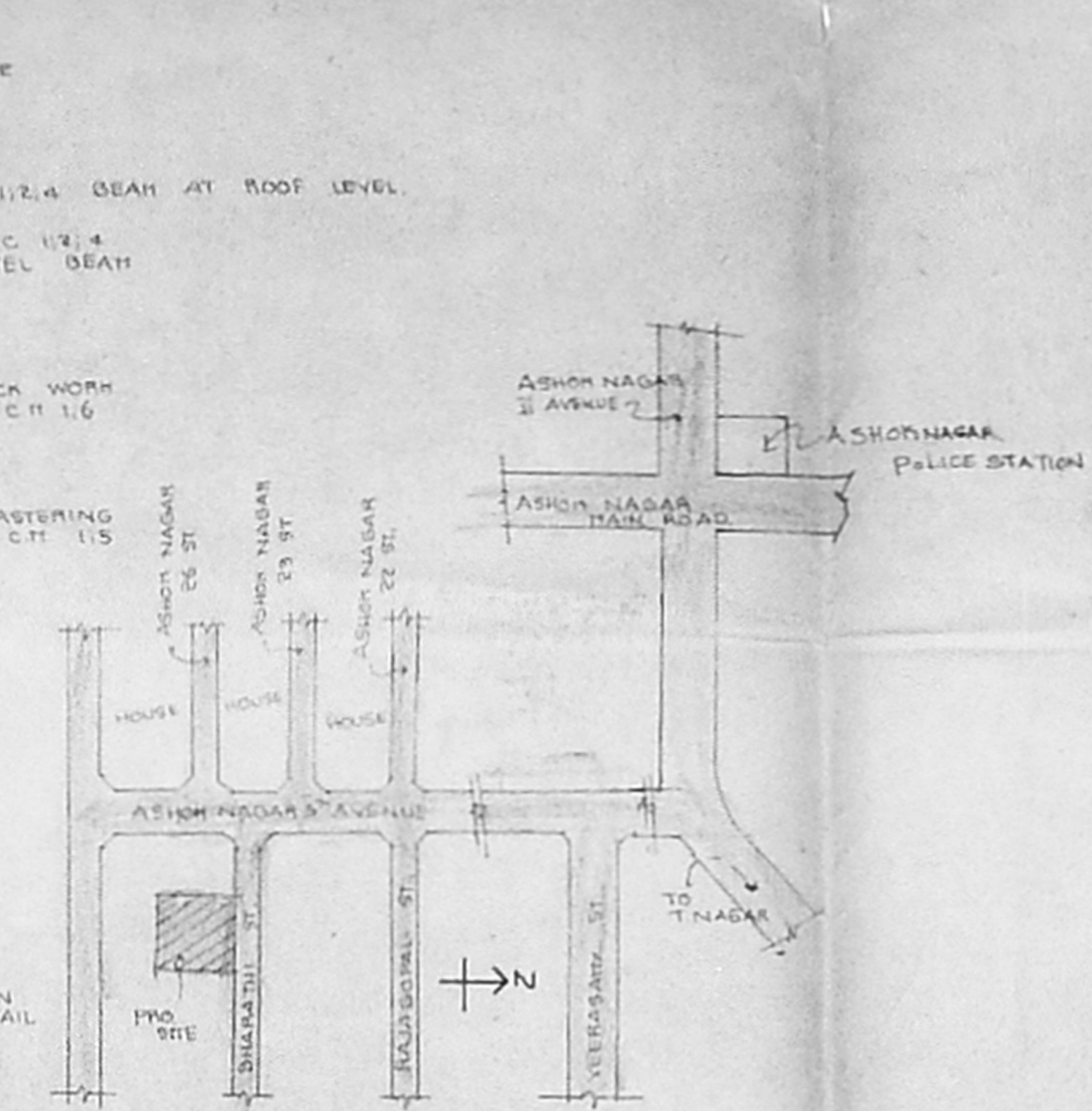
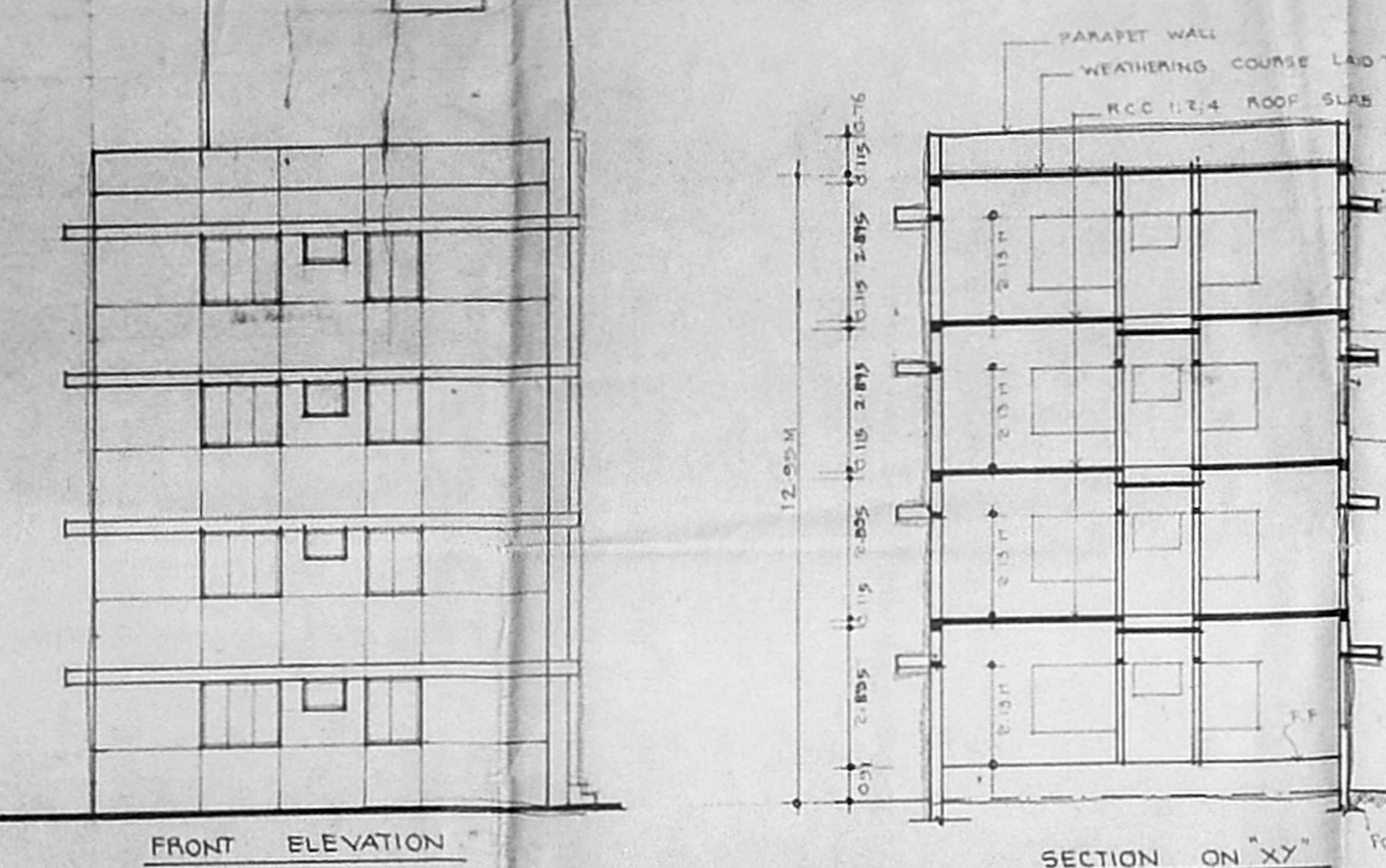


PLAN SHOWING THE PROPOSED APARTMENTS AT T.S. NO 19 & 20, (OLD S NO 159/1 PART) BLOCK NO 36, KODAMBAKKAM DIVISION, DOOR NO 16, 16A, & 17, BHARATHI STREET, WEST MAMBALAM, MADRAS - 600 033.

162.5 x 80.3



SCHEDULE OF JOINERY

TYPE	SIZE	DESCRIPTION
D <sub>1</sub>	0.9 x 2.15	DOOR
D <sub>2</sub>	0.75 x 2.15	DOOR
W <sub>1</sub>	1.2 x 1.57	WINDOW
W <sub>2</sub>	1.2 x 1.39	WINDOW
W <sub>3</sub>	1.2 x 0.91	WINDOW
V <sub>1</sub>	0.51 x 0.60	VENTILATOR
V <sub>2</sub>	0.71 x 0.60	VENTILATOR
W <sub>4</sub>	1.2 x 1.40	WINDOW

AREA STATEMENT

	SQ FT	SQ M
PLOT AREA	8304.00	827.20
GROUND FLOOR	3331.95	307.54
FIRST FLOOR	3331.95	307.54
SECOND FLOOR	3331.95	307.54
THIRD FLOOR	3331.95	307.54
TOTAL AREA	13322.82	1238.18
PLOT COVERAGE	37%	
F.S.I	1.49	

COLOUR INDEX

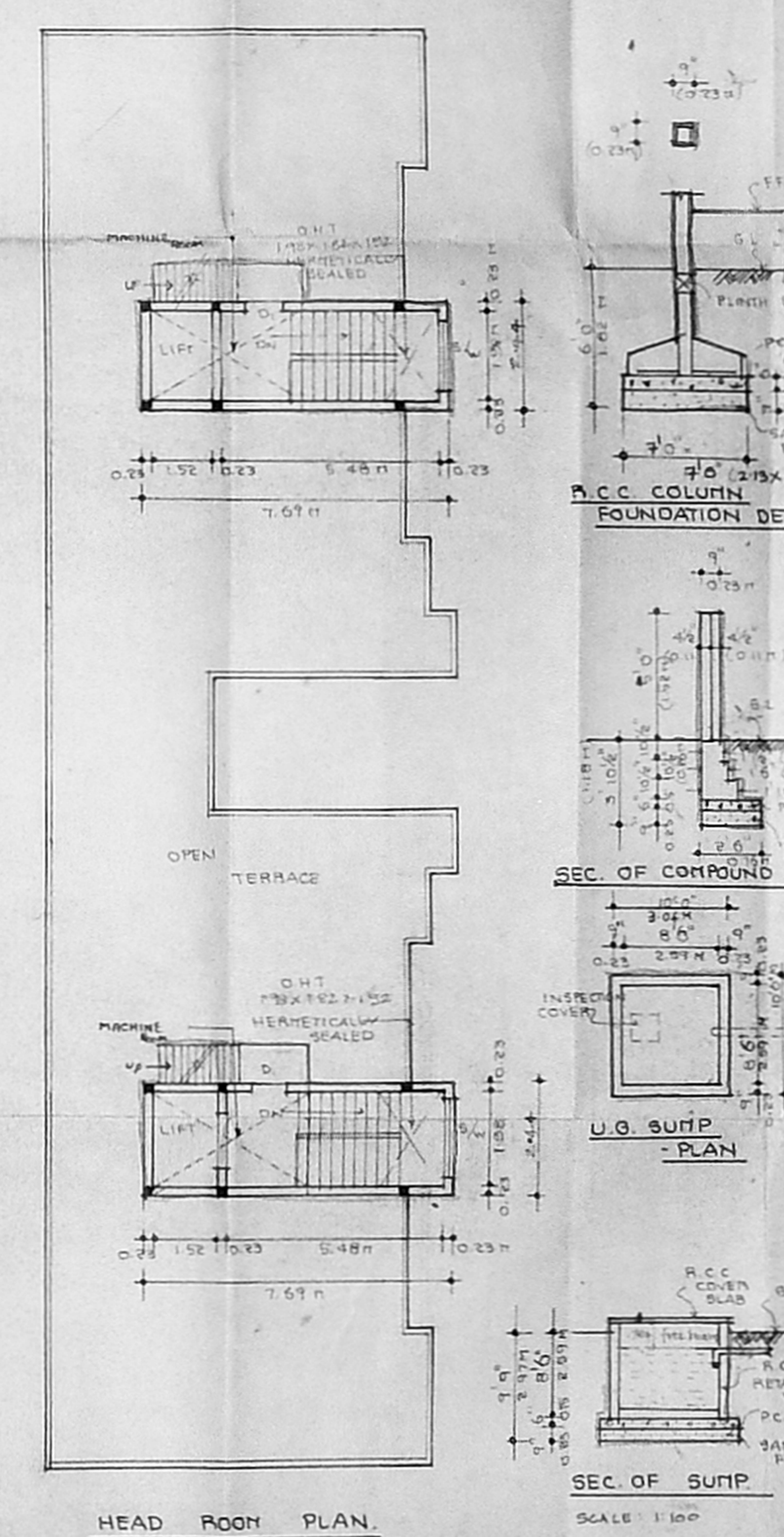
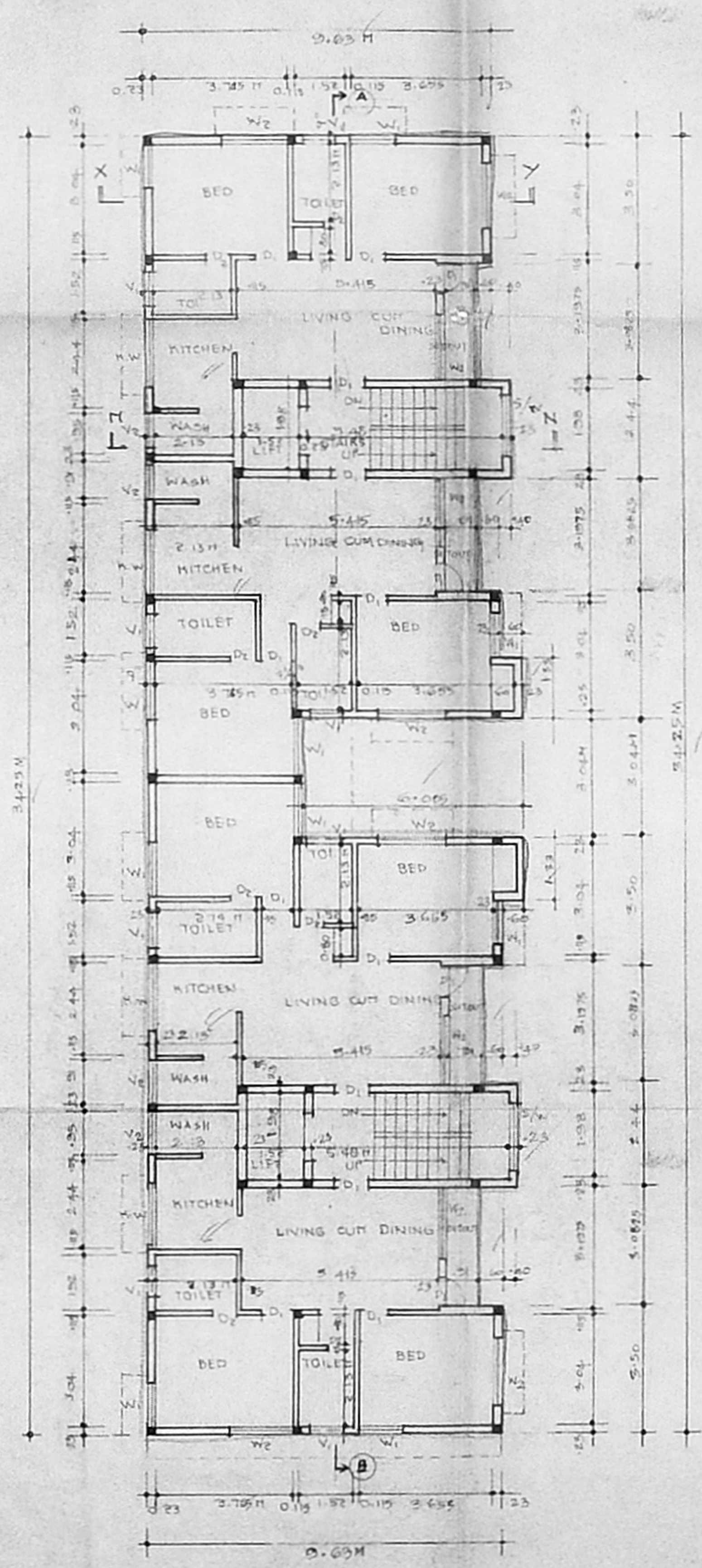
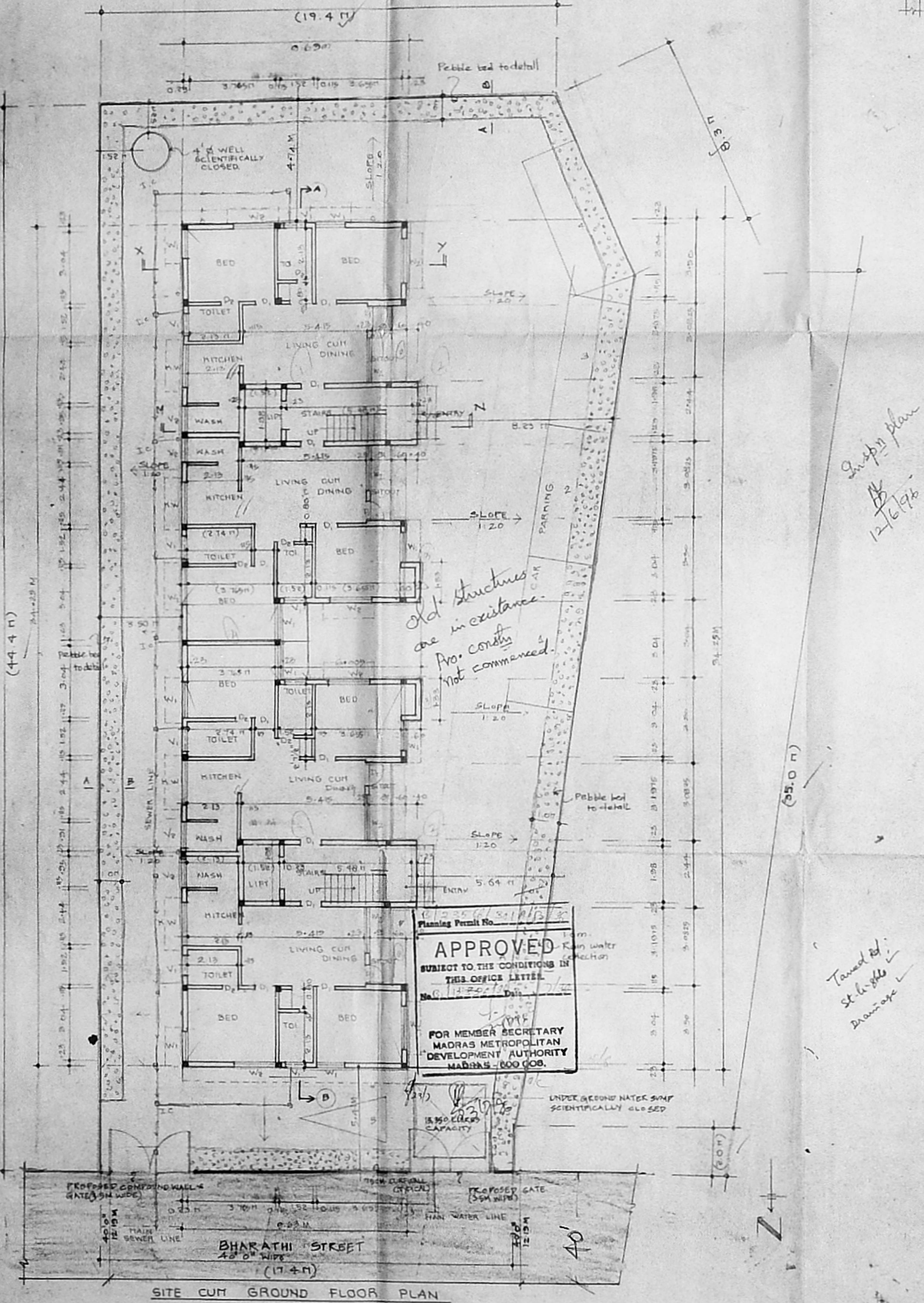
PRO WORK	[Symbol]
ROADS	[Symbol]
SITE BOUNDARY	[Symbol]
WATER LINE	[Symbol]
SEWER LINE	[Symbol]

For SANMAR PROPERTIES AND INVESTMENTS LIMITED  
 Owner: *Arul* (PUSWARTHAN)

S. Chandan Sankaranarayanan  
 M.Arch, M.S., M.I.C.E., M.I.S.T.E.,  
 Licensed Surveyor,  
 Corporation of Madras,  
 Registered Architect No. 268  
 62, N. C. Road, Madras 44.  
 Licensed Surveyor

DRN. BY: R.L. NARAYANAN  
 DATE: 22/4/96  
 SCALE: 1"=80' (1:1100)  
 CND. BY:

DRG. NO.:



APPROVED  
 SUBJECT TO THE CONDITIONS IN THIS OFFICE LETTER  
 FOR MEMBER SECRETARY  
 MADRAS METROPOLITAN  
 DEVELOPMENT AUTHORITY  
 MADRAS - 600 003.

Supply plan  
 12-16-96

Tanked to  
 site plan  
 drainage

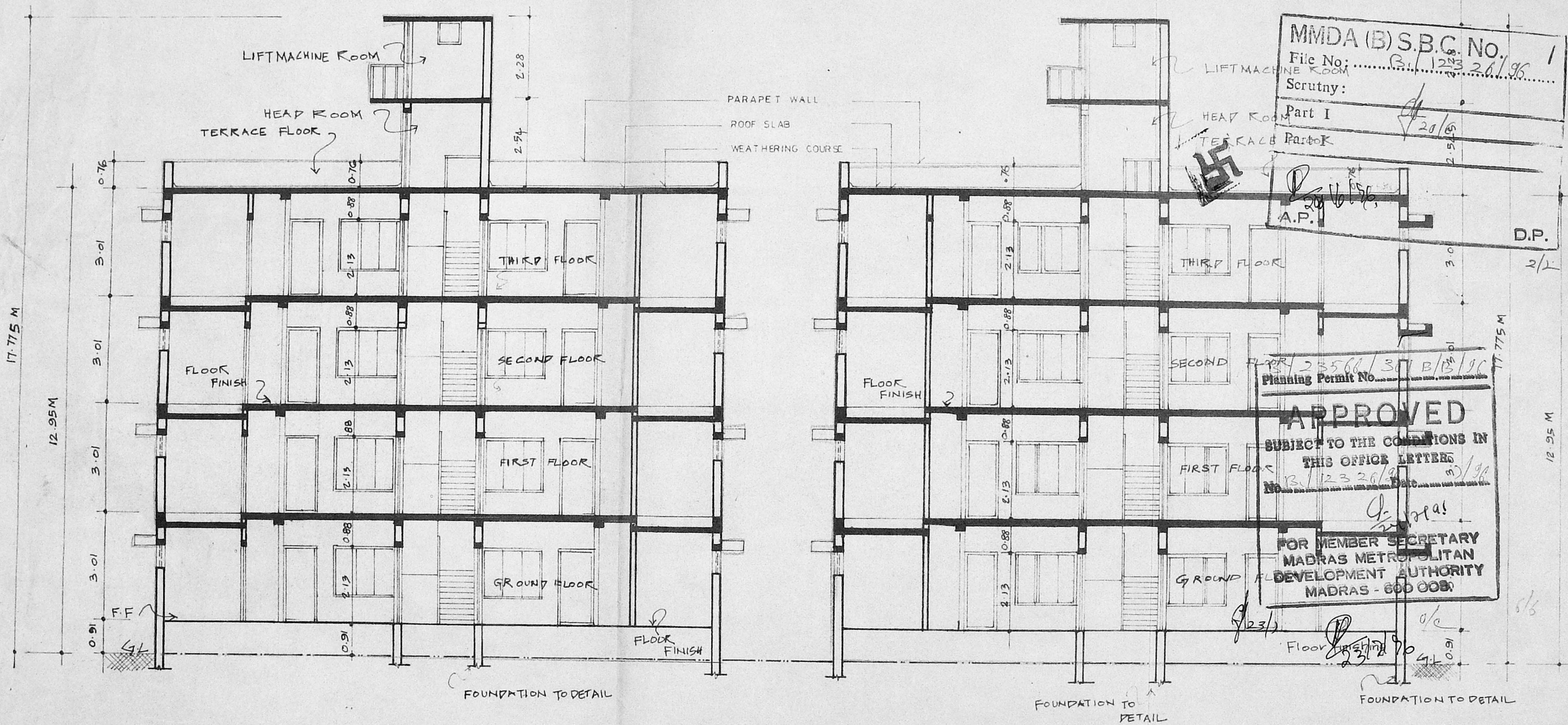
SITE AND GROUND FLOOR PLAN

TYPICAL FLOOR PLAN  
 (FIRST, SECOND & THIRD FLOOR PLAN)

HEAD ROOM PLAN

U.G. SUMP PLAN



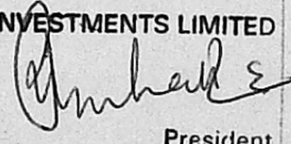


SECTION 'A B'  
scale : 1" = 8' 0" (1:100)

COLOUR INDEX

PROPOSED WORK

For SANMAR PROPERTIES AND INVESTMENTS LIMITED

  
 President  
 (P. VISWANATHAN)

SIGNATURE OF OWNER

S. Chandar Sesharaman  
 M.S.R.S., A.I.A., A.I.D.  
 Licensed Surveyor  
 Corporation of Madras,  
 Registered Architect No: 263  
 SUJATHA & CHANDAR  
 69, Luz Avenue, Mylapore, Ms-4

SIGNATURE OF LICENSED SURVEYOR

PLAN SHOWING THE PROPOSED  
 APARTMENTS AT T. S. NO.19 & 20 (old  
 s no 159/1 part) BLOCK NO.36,  
 KODAMBAKKAM DIVISION, DOOR NO.16 16A &  
 17, BHARATHI ST, WEST MAMBALAM,  
 MADRAS - 600 033.